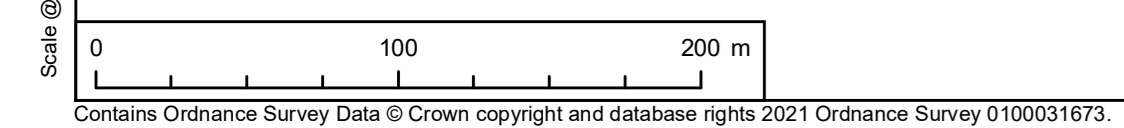


Scale @ 1:12,000  
Project Management: Initial, Rev, Design, LC Checked, LC Approved, LC  
Contains Ordnance Survey Data © Crown copyright and database rights 2021 Ordnance Survey 0100031673.



**AECOM**

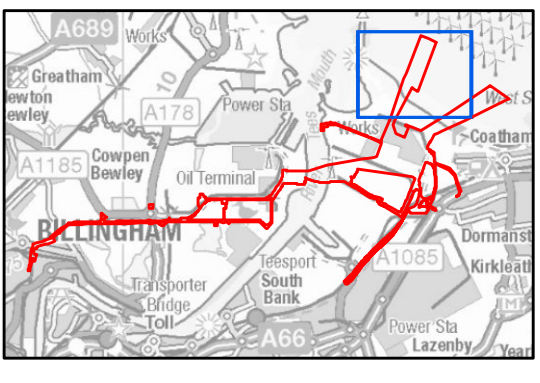
PROJECT  
NET ZERO TEESIDE PROJECT



APPLICANTS  
NZT POWER LTD. AND NZNS STORAGE LTD.

KEY

- Order Limits (Site Boundary)
- Deemed Marine Licence Area
- CO<sub>2</sub> Export Pipeline
- Existing Outfall (Indicative Location)
- Replacement Outfall (Indicative Location)



TITLE  
DEEMED MARINE LICENCE COORDINATES  
PLAN, DOCUMENT REF. 4.14

REFERENCE REGULATION 5(2)(O) – INFRASTRUCTURE PLANNING (APPLICATIONS: PRESCRIBED FORMS AND PROCEDURES) REGULATIONS 2009 NZT_210507_DCO_4.14_v2	DATE 07/05/21
SHEET NUMBER 1 of 3	



**AECOM**

PROJECT

NET ZERO TEESIDE PROJECT



Net Zero  
Teesside

APPLICANTS

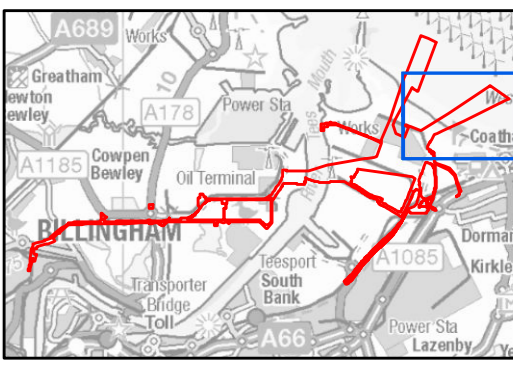
NZT POWER LTD. AND NZNS STORAGE LTD.

KEY

- Order Limits (Site Boundary)
- Deemed Marine Licence Area
- CO<sub>2</sub> Export Pipeline
- Existing Outfall (Indicative Location)
- Replacement Outfall (Indicative Location)

TITLE  
DEEMED MARINE LICENCE COORDINATES  
PLAN, DOCUMENT REF. 4.14

REFERENCE  
REGULATION 5(2)(O) – INFRASTRUCTURE PLANNING (APPLICATIONS: PRESCRIBED FORMS AND PROCEDURES) REGULATIONS 2009  
NETZ\_215597\_DCO\_4.14\_v2  
SHEET NUMBER  
2 of 3  
DATE  
07/05/21

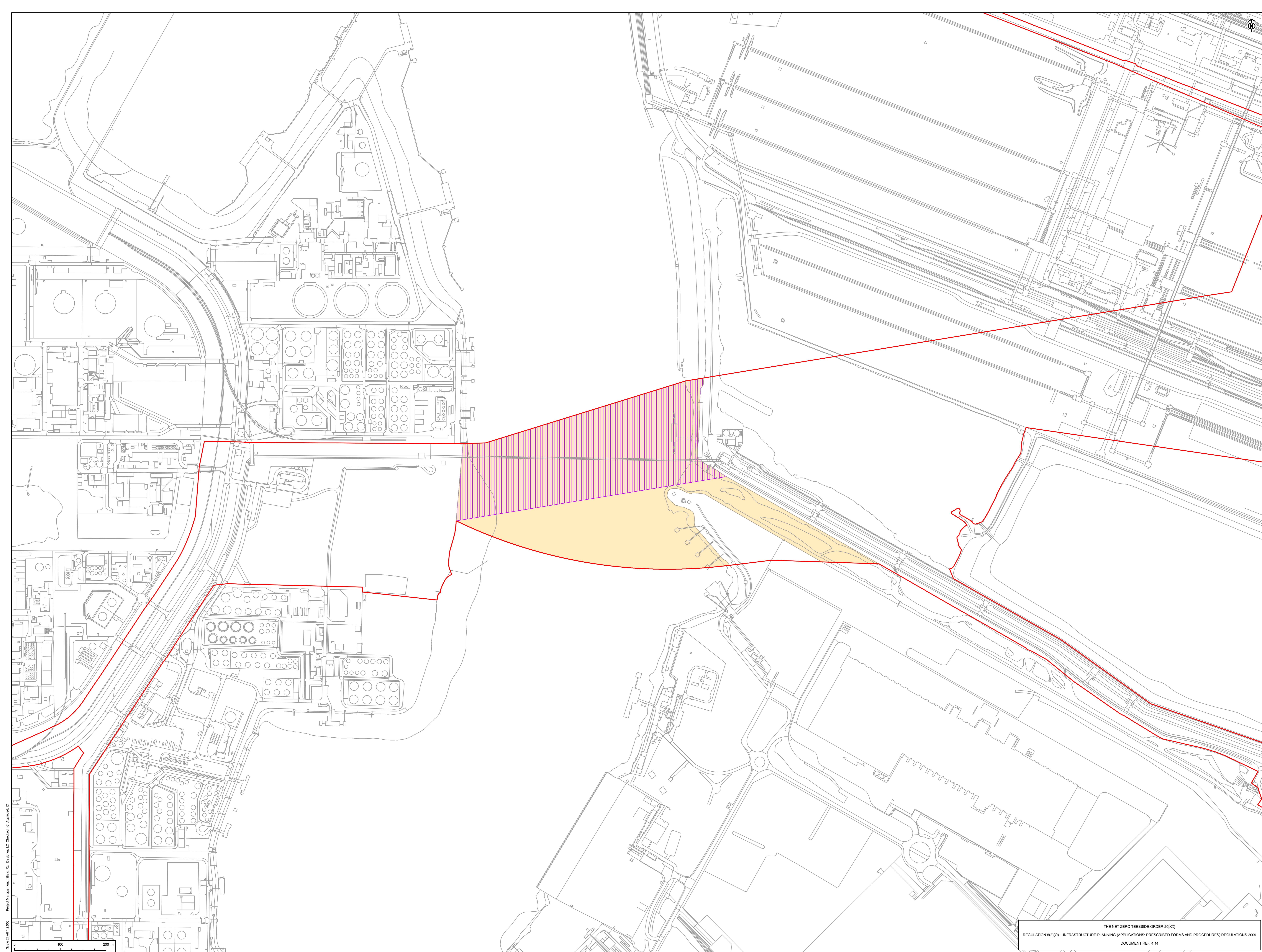


THE NET ZERO TEESIDE ORDER 20[XX]  
REGULATION 5(2)(O) – INFRASTRUCTURE PLANNING (APPLICATIONS: PRESCRIBED FORMS AND PROCEDURES) REGULATIONS 2009  
DOCUMENT REF. 4.14

Scale 0 to 200 m  
0 100 200 m  
Contains Ordnance Survey Data © Crown copyright and database rights 2021 Ordnance Survey 0100031673.

Project Management: Julie, R., Designer: G. Chavakis, G. Apperford, G.C.

Scale 0 to 12/2020



**AECOM**  
PROJECT  
NET ZERO TEESIDE PROJECT  
APPLICANTS  
NZT POWER LTD. AND NZNS STORAGE LTD.  
KEY  
Order Limits (Site Boundary)  
Deemed Marine Licence Area  
Natural Gas Connection Corridor  
CO<sub>2</sub> Gathering Network

Inset map showing the location of the site within a larger geographical context.

THE NET ZERO TEESIDE ORDER 20XX

REGULATION 5(2)(O) – INFRASTRUCTURE PLANNING (APPLICATIONS: PRESCRIBED FORMS AND PROCEDURES) REGULATIONS 2009

DOCUMENT REF. 4-14

REFERENCE  
NZT\_219597\_DCO\_4.14\_v2

SHEET NUMBER  
3 of 3

DATE  
07/05/21